
November 21, 2024 Faculty Senate
Linda B. Dixon, AICP, Director of Planning



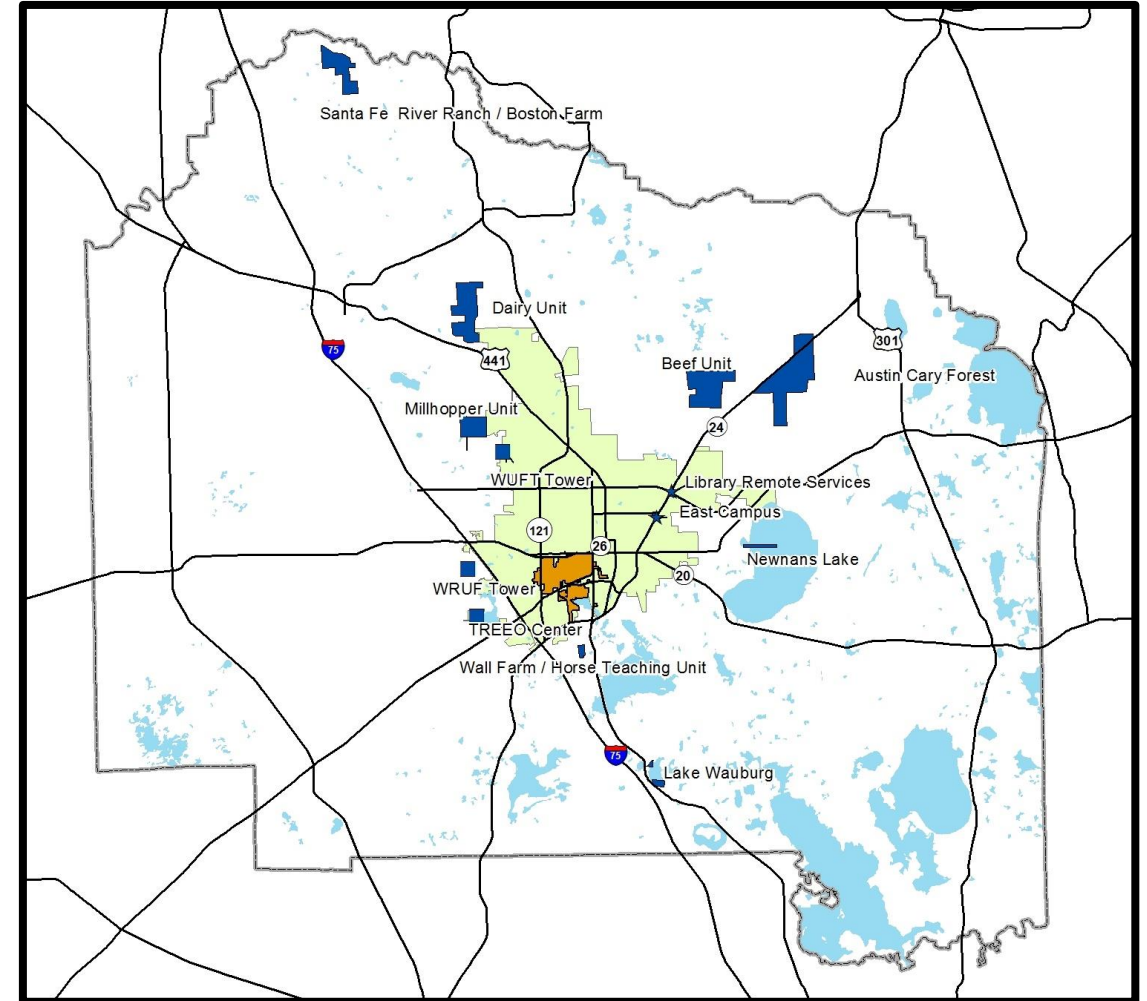
UF Campus Master Plan, 2020-2030

Bicycle and Pedestrian Safety

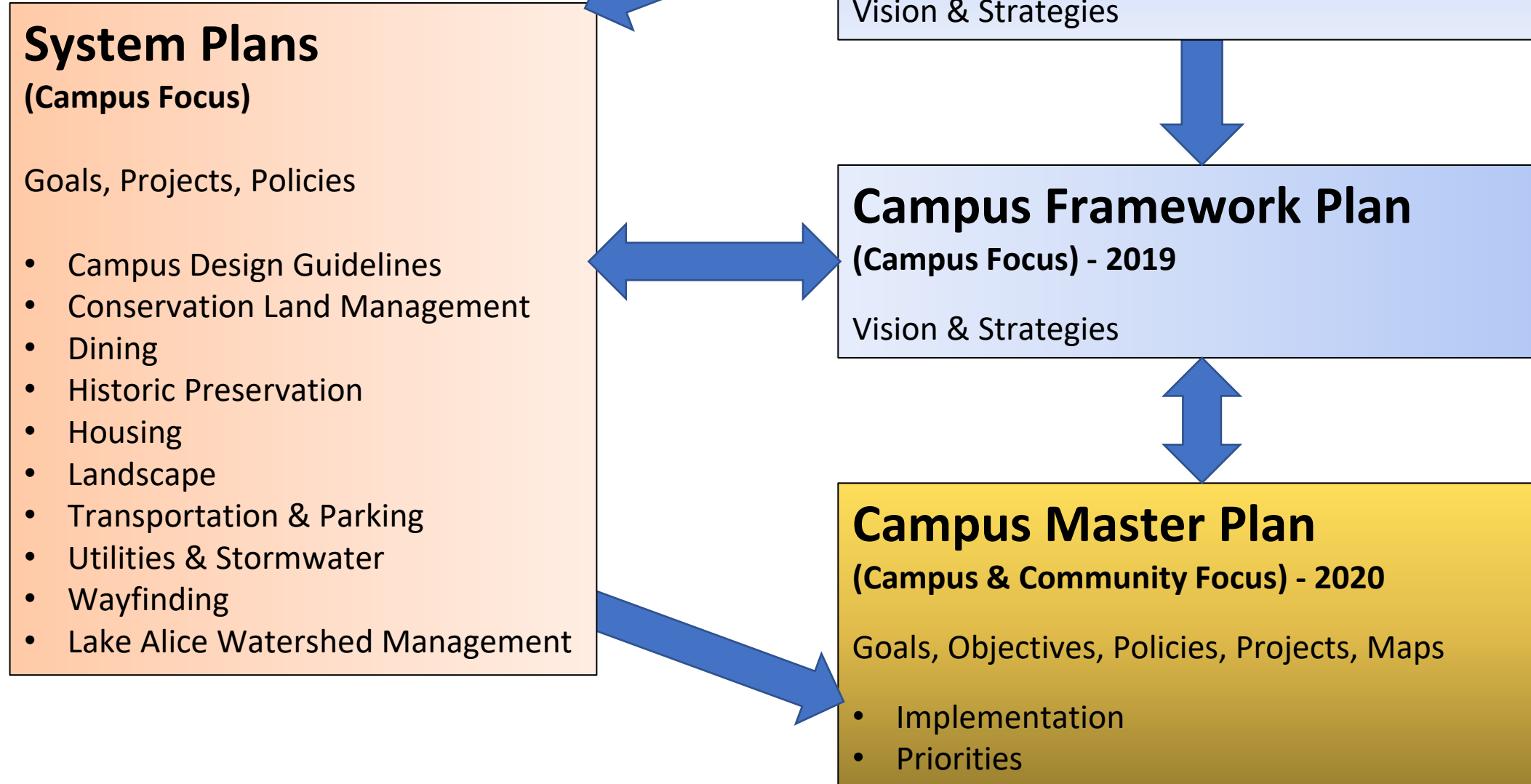
UF CAMPUS MASTER PLAN, 2020-2030

Plan Overview

- Campus Master Plan Adopted Dec. 2020
 - ✓ Minor Amendment in June 2021
- Campus Development Agreement Executed April 2022
 - ✓ 2.3M Net New GSF authorized
 - ✓ 1,000 parking spaces authorized
- Update at least every 5 years
- Jurisdiction
 - ✓ 1,954 Acres on Main Campus
 - ✓ 13 Satellite Properties in Alachua County
- Documents
 - ✓ Plan Elements
 - ✓ Data & Analysis Reports
 - ✓ Evaluation and Appraisal Reports

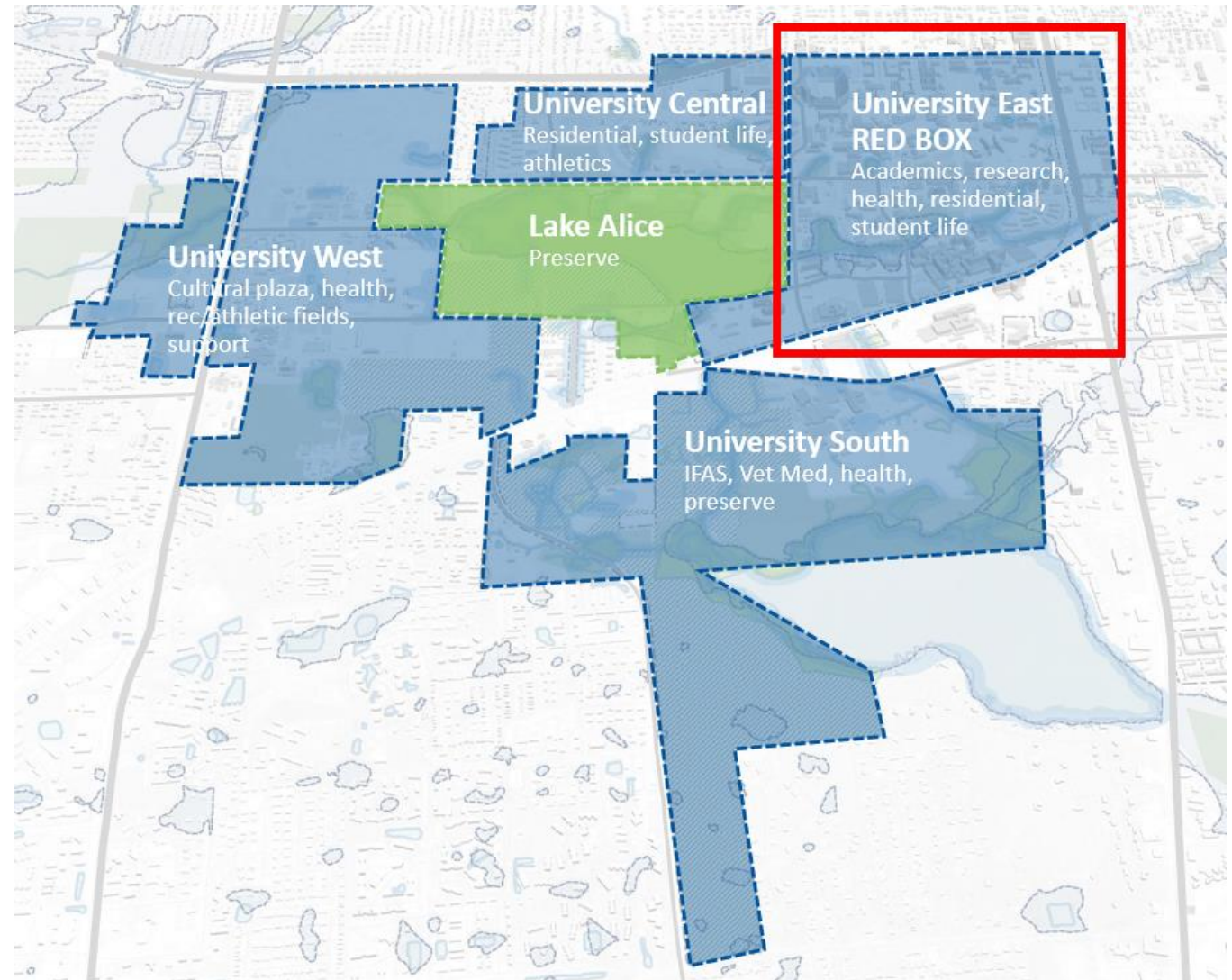


UF CAMPUS MASTER PLAN, 2020-2030



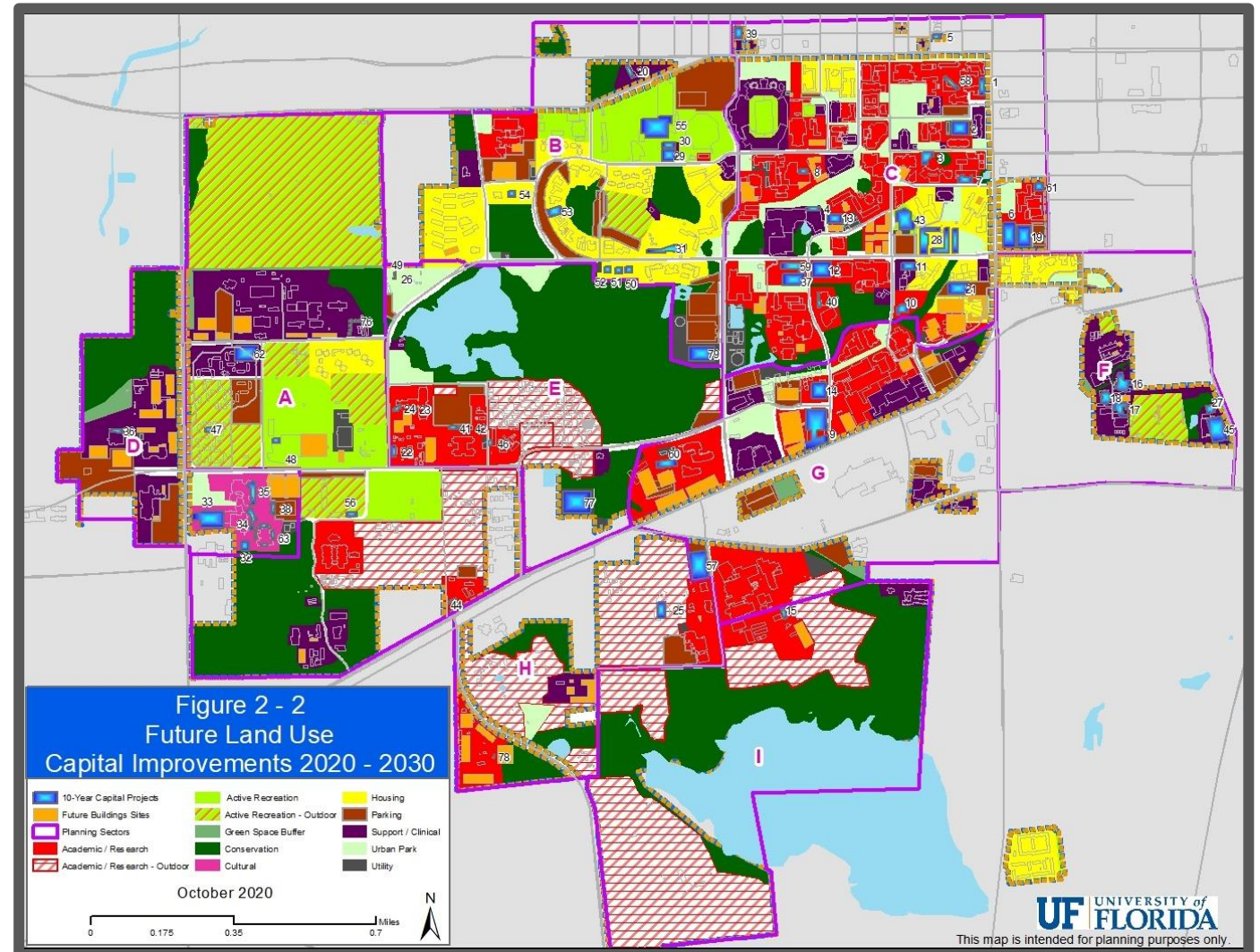
Campus Framework Plan Themes

- Open Space & Infrastructure
- Interdisciplinary Research
- The Future of Learning
- Academic Regeneration
- The Student Experience



CMP Amendment Update 2025

- Capital Projects List Update
- FLU Updates (Conservation)
- Minor Policy Updates
- 2030-2040 will be a more substantial update



CMP Amendment 2025

- Lakewatch Building at Millhopper Unit (Satellite Property)
- Disability Resource Center (revised location)
- Music Building
- Dental Science (modify description and location, reduce new GSF)
- Chemical Engineering Renovation
- Testing Center
- Veterans Success Center
- Housing Projects

CMP 2020-2030

- Architecture/DCP Collaboratory
- Hamilton Center (Infirmary Renovation)
- IFAS Microbiology and Cell Sciences Addition
- “Academic Regeneration” – Rolfs, Leigh, Sisler, Walker Halls
- Baby Gator

Not in CMP Jurisdiction

- Jacksonville Campus
- Whitney Laboratory (Marineland)
- Gulf Coast Research & Education Center (Balm)





Bicycle and Pedestrian Safety

Campus Master Plan – Transportation Element

BICYCLE & PEDESTRIAN SAFETY

Multiple Bicycle-Pedestrian Safety Projects Completed 2020-2024



Museum Road Before



After

Roadway projects include bike/ped safety features



Roundabout: Museum Rd. @ Radio Rd.

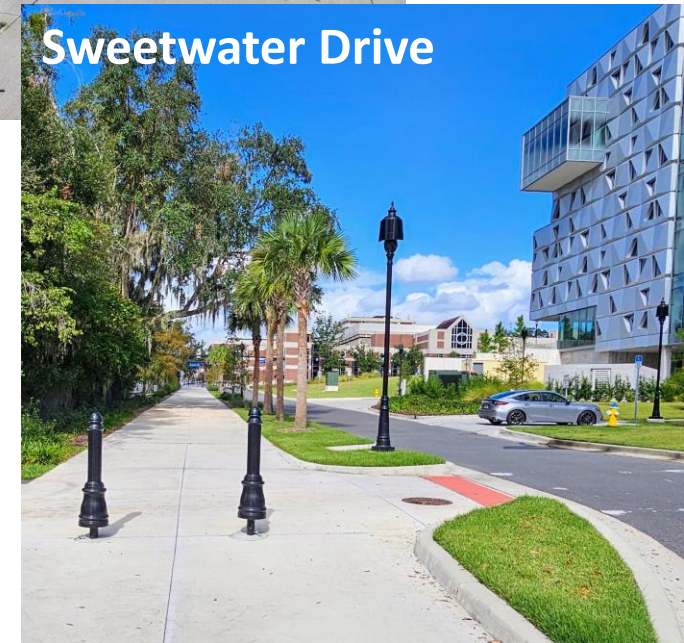
BICYCLE & PEDESTRIAN SAFETY



BICYCLE & PEDESTRIAN SAFETY



New Shared-Use Paths



BICYCLE & PEDESTRIAN SAFETY



Inner Road Reconstruction



Museum Rd. @ Honors Village

New High Visibility Crosswalks and Flashing Beacons



Hull Rd. @ Ballpark



Museum Rd. @ Hume Hall (project w/ FDOT & College of Engineering)

BICYCLE & PEDESTRIAN SAFETY

FDOT University Ave. Projects



New signal-controlled raised midblock crosswalks in the 1900 and 1400 blocks



New signalized intersections at NW 16th St. and NW 19th St.

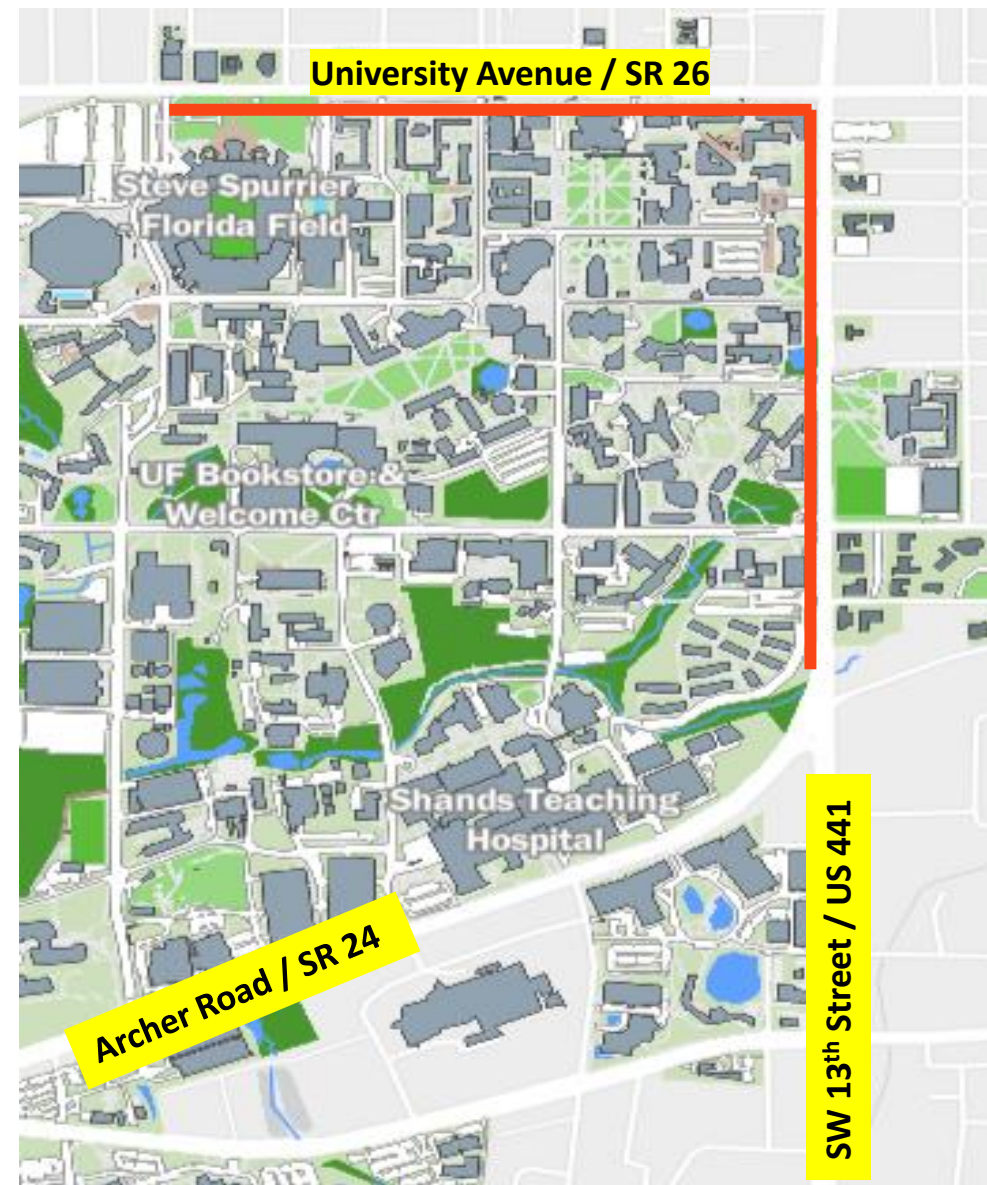


BICYCLE & PEDESTRIAN SAFETY

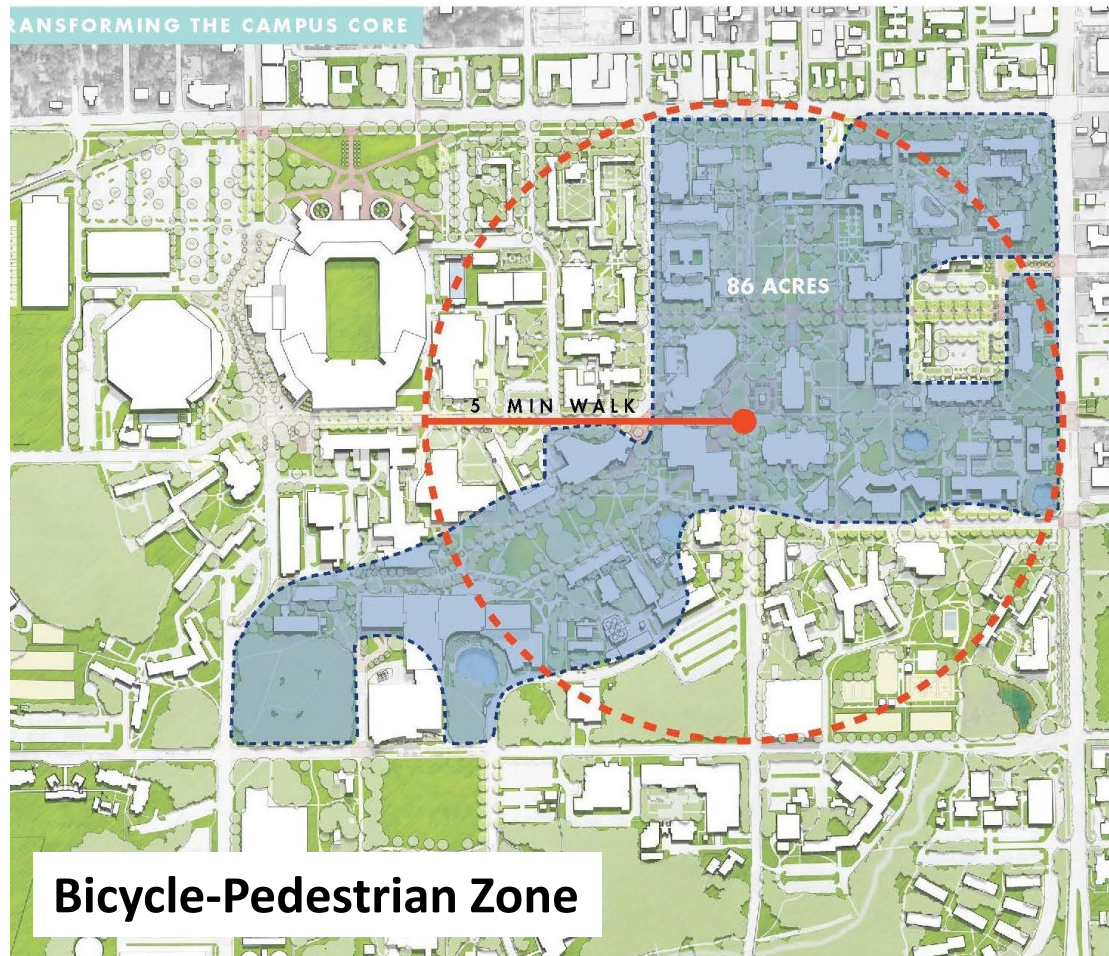
Multiple Bicycle-Pedestrian Safety Projects *Planned*



Shared-Use Path at Cypress Hall: FDOT **funded** to construct in 2028



BICYCLE & PEDESTRIAN SAFETY

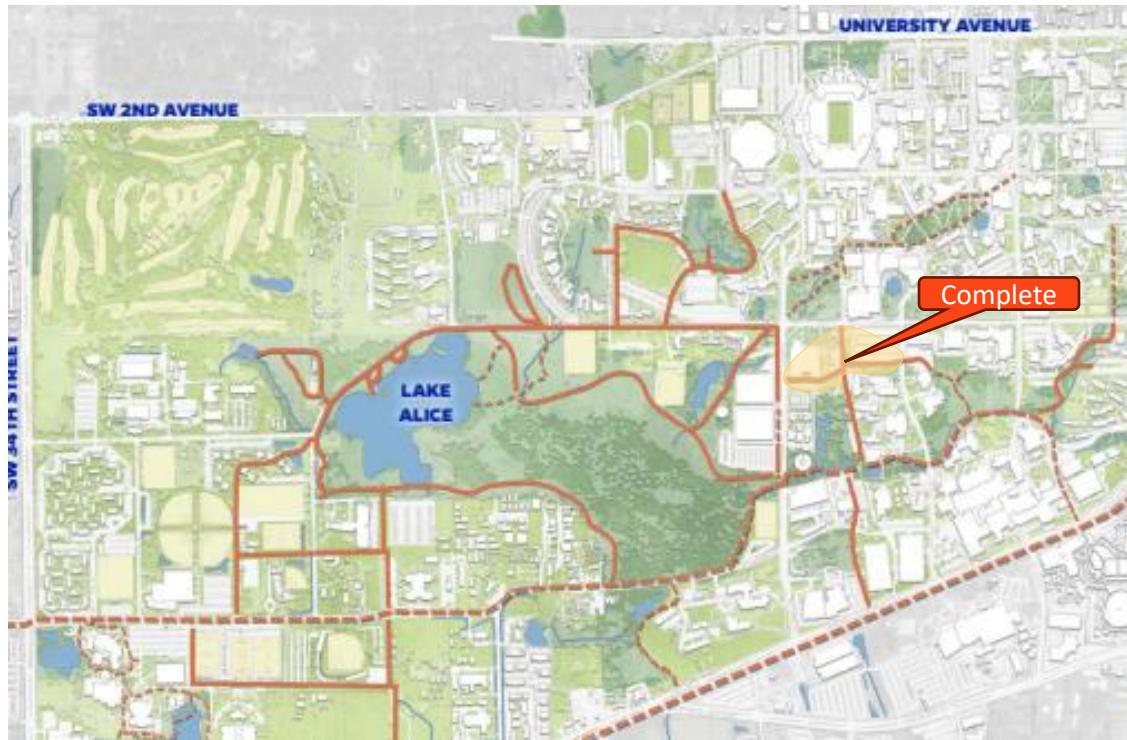


Landscape Master Plan Concept (unfunded)

- Inner Rd. reconstruction was the “Enabling” project
- Idea came from Landscape Architecture student studio



BICYCLE & PEDESTRIAN SAFETY

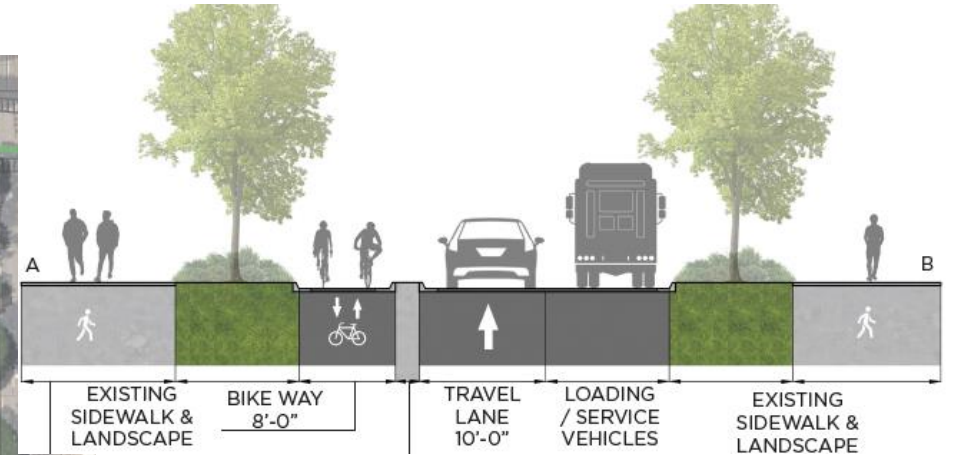
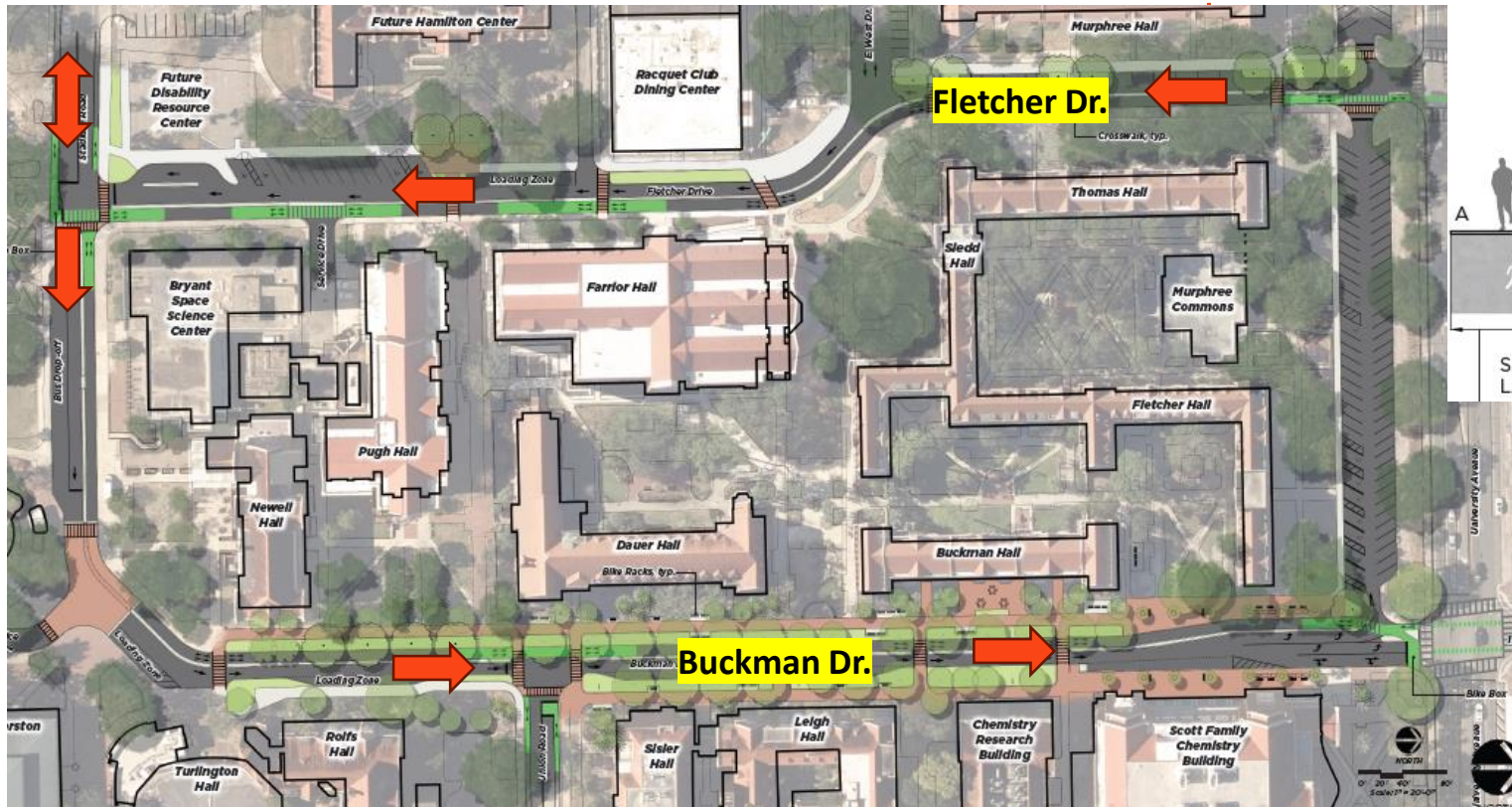


Campus Trails Plan:
Partially funded, CITF \$ near Flavet Field



BICYCLE & PEDESTRIAN SAFETY

Study: One-Way Road Configuration with Cycle Track (unfunded)



BICYCLE & PEDESTRIAN SAFETY

City of Gainesville and FDOT Partner Projects

Complete Streets Study:
University Ave. & W. 13th St. (unfunded)

More Areas With Medians
Wider Medians
Narrower Vehicle Lanes



Wider Sidewalks
More Landscape
Remove On-Street Parking
More Areas With Medians
Narrower Vehicle Lanes



Upcoming Studies:

- Countywide Bicycle Pedestrian Master Plan
- Safe Streets For All Plan - Countywide
- Complete Streets Studies in 2025/26
 - Waldo Rd (SE 4 St. to NE 39 Ave.)
 - Archer Road (SW 34 St. to SW 13 St.)
 - SW 13 St. (Williston Rd. to SW 16 Ave.)



Questions?

<https://facilities.ufl.edu/campus-planning/>